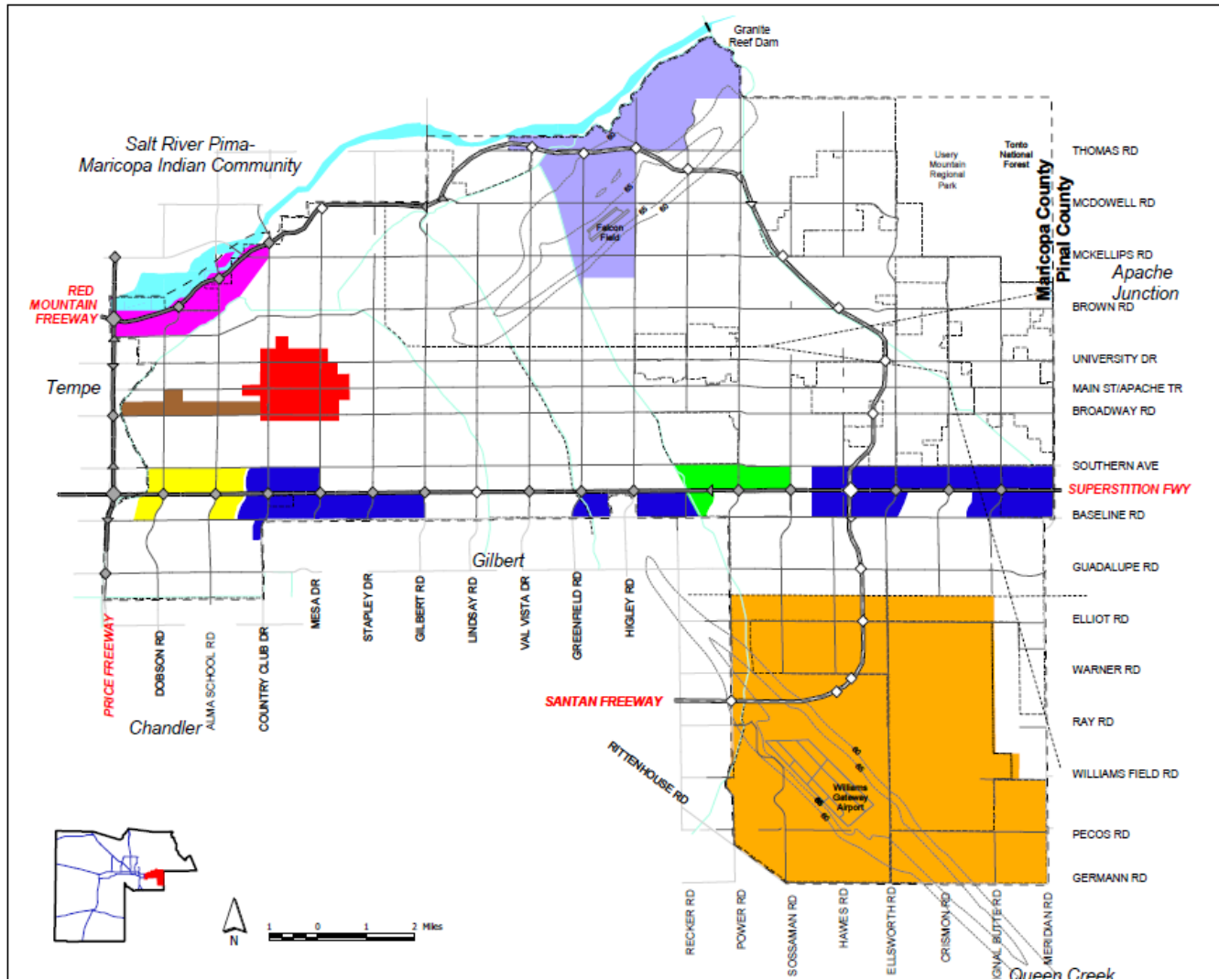


Falcon Field Economic Activity Area Boundaries

2000-2014

Mesa 2025 General Plan



GENERAL PLAN

Economic Activity Areas

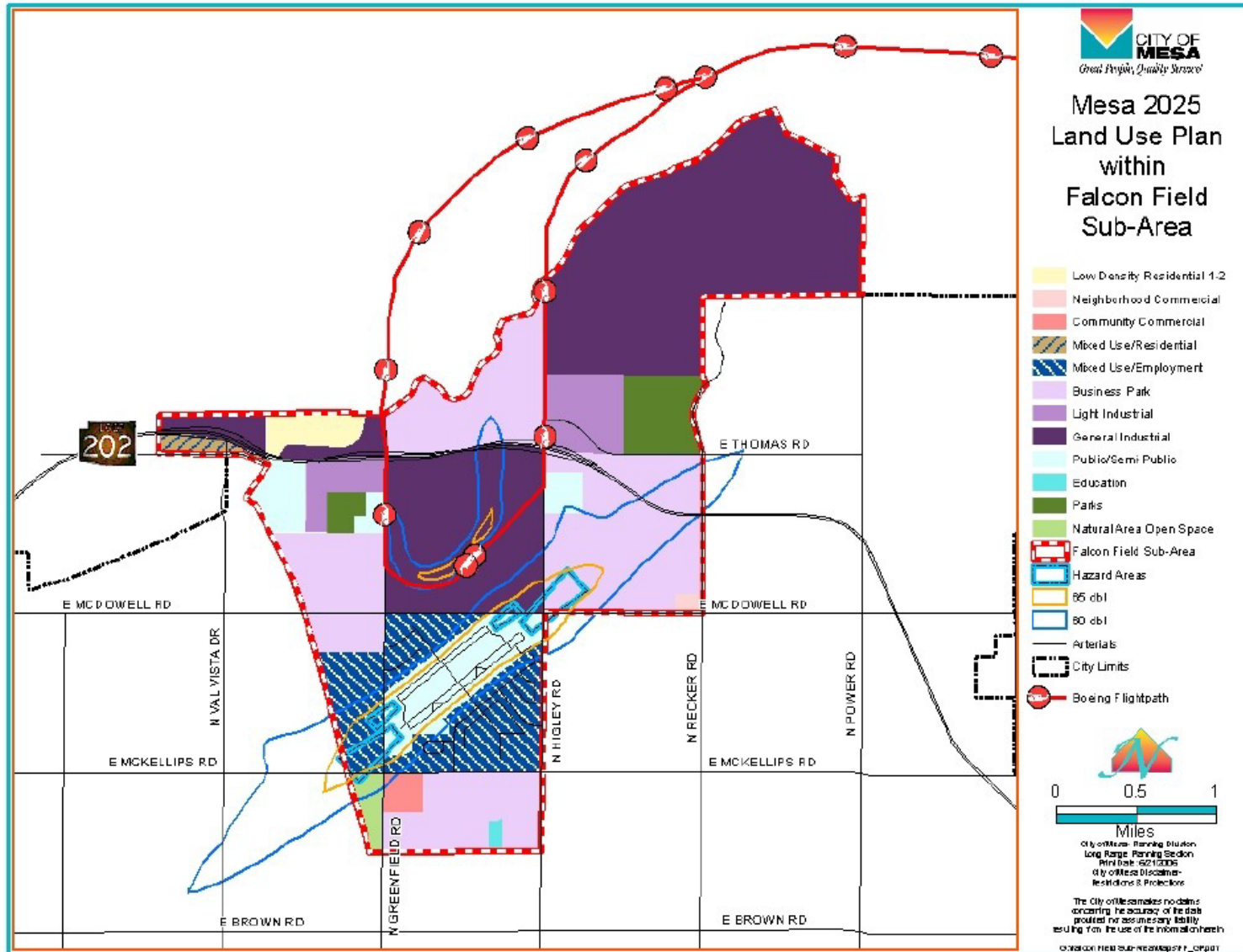
Figure 4-2

- Falcon Field Airport
- Fiesta Quadrant
- Red Mountain Freeway Corridor
- Superstition Freeway Corridor
- Superstition Springs Center
- Town Center Redevelopment Area
- Union Pacific Business Corridor
- Williams Gateway Area

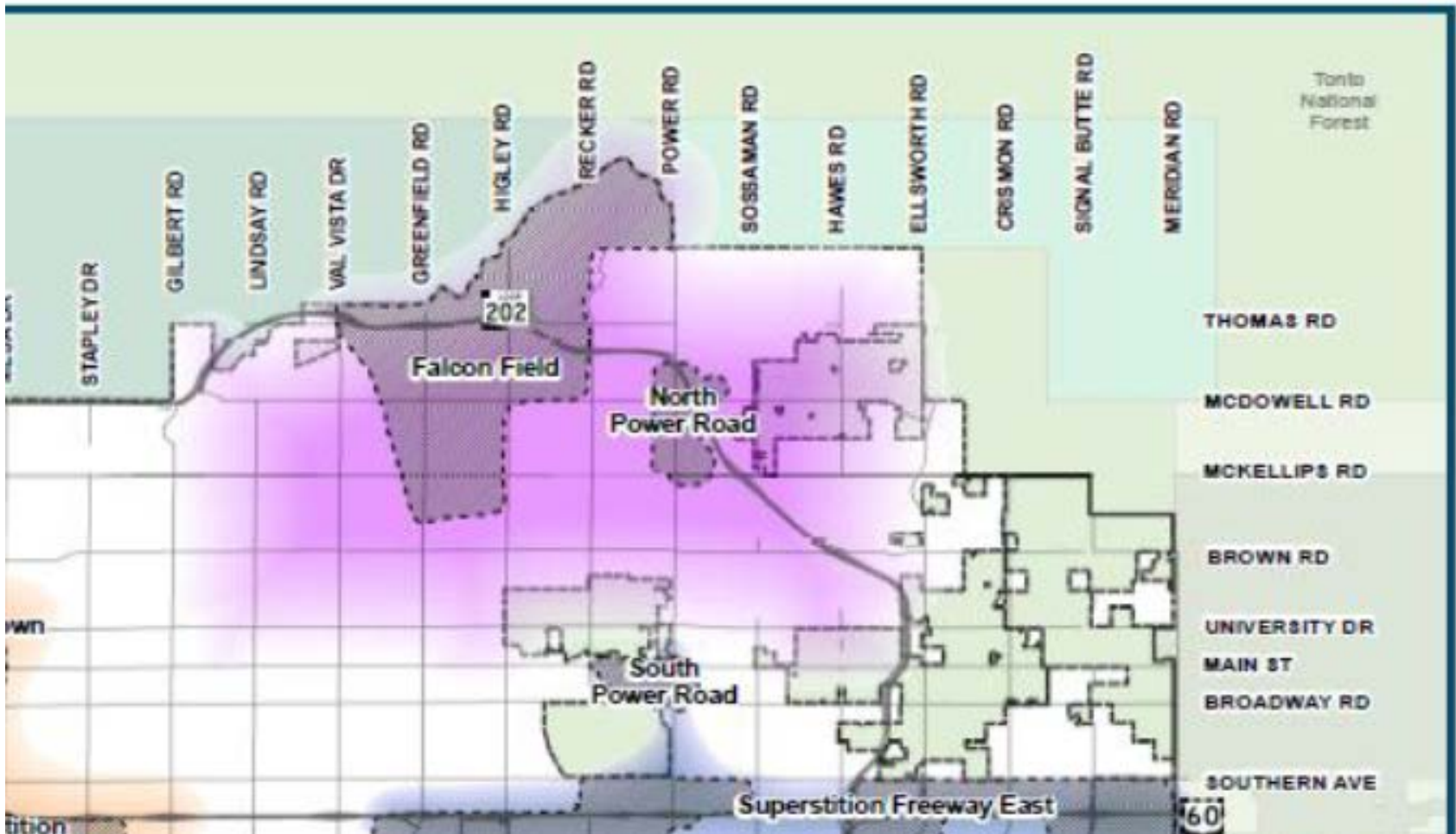
- Freeway
- Interchange
- Future Freeway
- Future Interchange
- Arterial Roadway
- Canals and Waterways
- Aviation Noise Contours
- Overhead Transmission Lines
- Planning Area Boundary



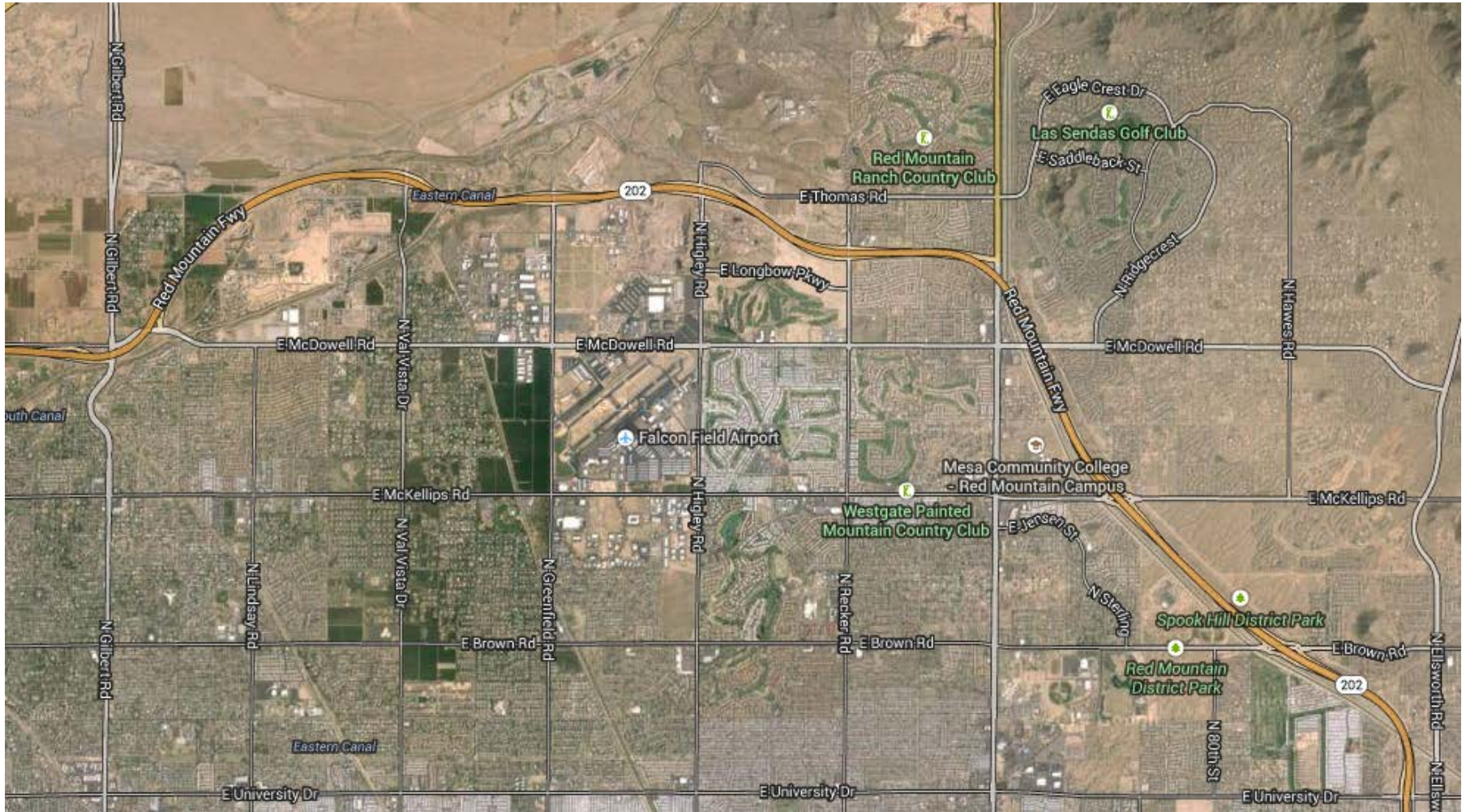
Falcon Field Sub Area Plan: 2007



Mesa GP 2040 Committee Recommendation: Falcon Field Economic Activity Area



Falcon Field Area Aerial



Office of Economic Development Recommendation: Falcon Field Economic Activity Area

